





THE **SPRING** DISTRICT

Transportation Information

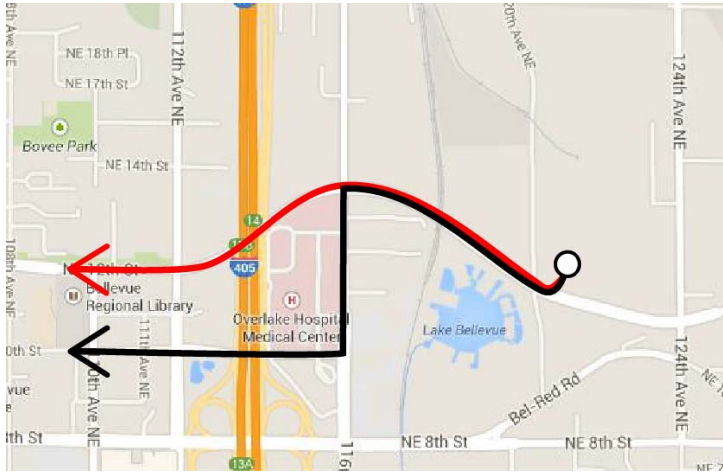
WRIGHT RUNSTAD & COMPANY


October 2014


Please see below for directions to the most visited destinations in the City and Region. Detailed instructions are included as examples of routes to get to each location. Links to Google maps are included with each set of directions to provide you with the best route using up to the minute accuracy. For walking directions please click on  and for bus route directions click on .

City of Bellevue

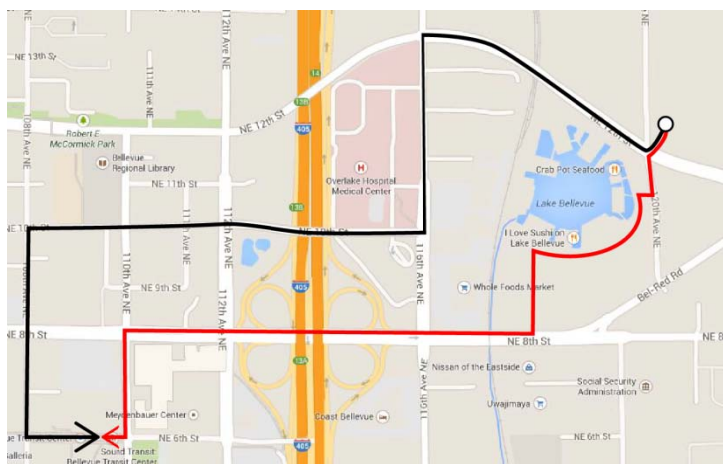
Bellevue Public Library





 Walk northwest on NE 12th St for approximately 1 mile. The Library will be on the left.

 Walk to the NE 12th St & 120th Ave NE bus stop and board Route 226 heading towards the Bellevue Transit Center. Disembark at the NE 10th St & 110th Ave NE stop. The Library will be on the right.

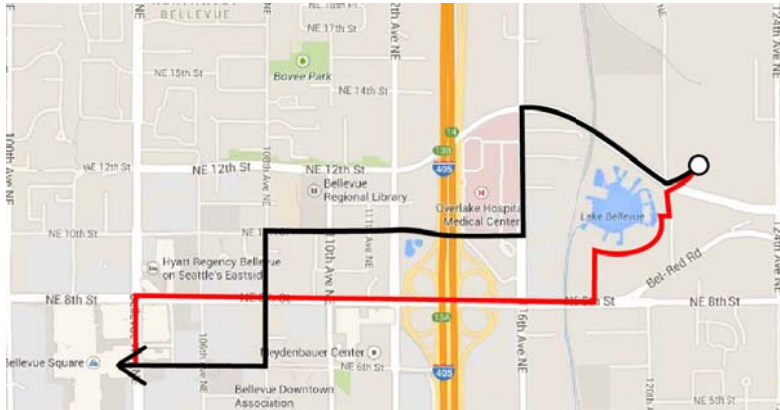
Bellevue Transit Center





 Walk south on 120th Ave NE. Turn right onto Lake Bellevue Drive. Turn left after you pass 'I Love Sushi'. Once you reach NE 8th St turn right and follow for .5 miles. Turn left onto 110th Ave NE and the Bellevue Transit Center will be on the right.

 Walk to the NE 12th St & 120th Ave NE bus stop and board Route 226 heading towards the Bellevue Transit Center. Disembark at the Bellevue Transit Center.

Bellevue Square Mall & Lincoln Square

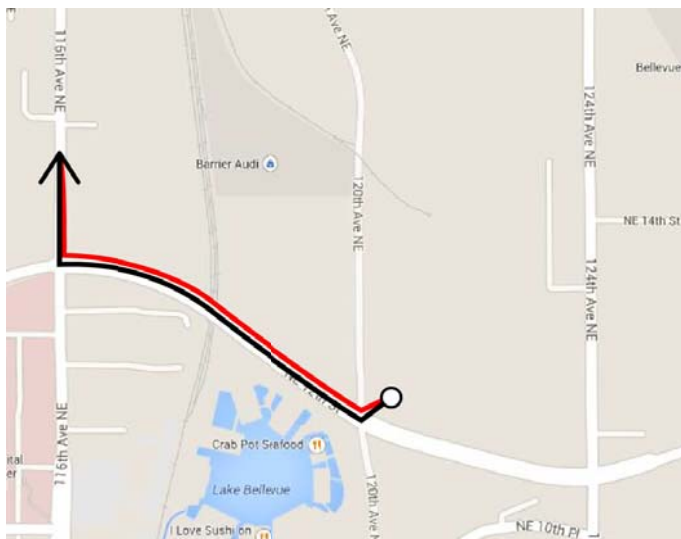



 Walk south on 120th Ave NE. Turn right onto Lake Bellevue Drive. Turn left after you pass 'I Love Sushi'. Once you reach NE 8th St turn right and follow for approximately 1 mile. Lincoln Square and Bellevue Square will be on the left.


 Walk to the NE 12th St & 120th Ave NE bus stop and board Route 226 heading towards the Bellevue Transit

Center. Disembark at the Bellevue Transit Center. Head west toward 106th Ave NE and continue straight onto NE 6th St for .1 miles. Turn right onto Bellevue Way; Lincoln Square will be on the right, Bellevue Square on the left.

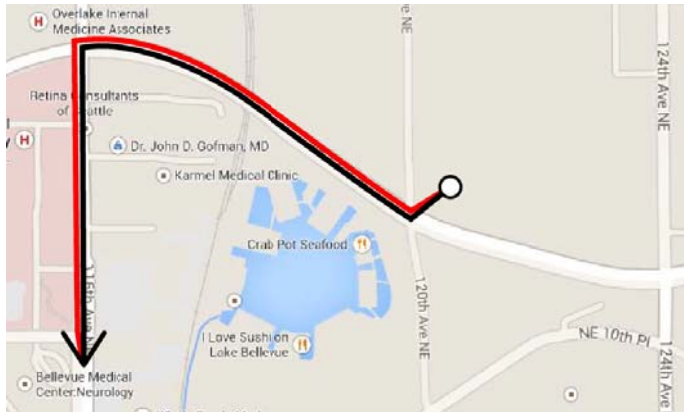
Children's Hospital





 Walk south on 120th Ave NE and turn right onto NE 12th St. Turn right onto 116th Ave NE and Children's Hospital will be on the right.

 Walk to the NE 12th St & 120th Ave NE bus stop and board Route 226 heading towards the Bellevue Transit Center. Disembark at the 116th Ave NE & NE 12th St stop. Walk north on 116th Ave NE, Children's Hospital will be on the right.

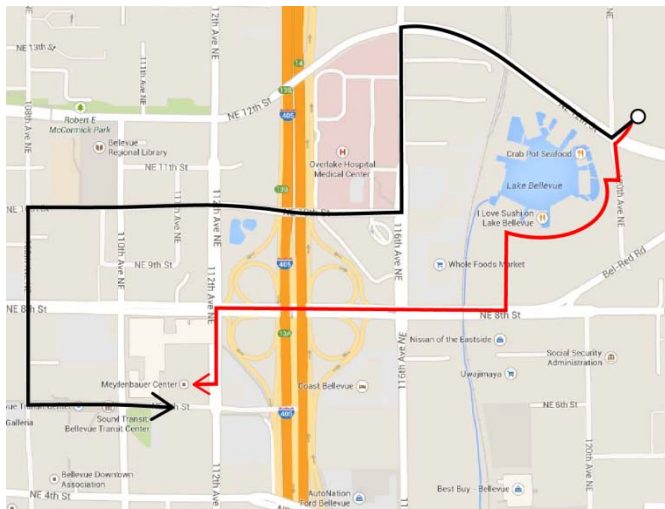
Group Health





 Walk south on 120th Ave NE. Take a right onto NE 12th St. Take a Left onto 116th Ave NE and follow for about .2 miles. Group Health will be on the right.

 Walk to the NE 12th St & 120th Ave NE bus stop and board Route 226 heading towards the Bellevue Transit Center. Disembark at the 116th Ave NE & NE 12th St stop. Head south on 116th Ave NE for .2 miles. Group Health will be on the right.

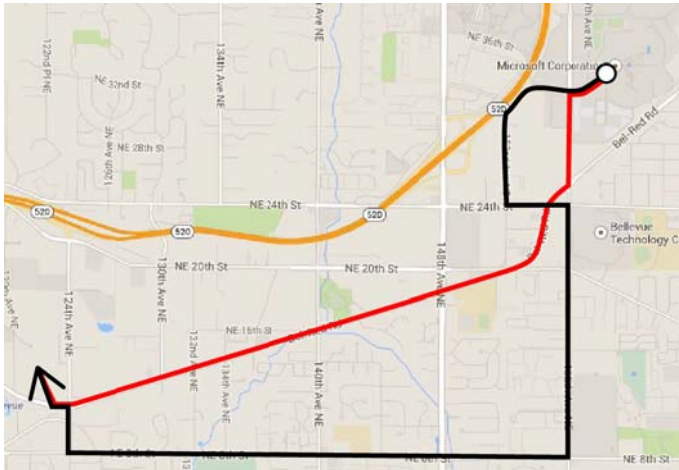
Meydenbauer Center





 Walk south on 120th Ave NE. Turn right onto Lake Bellevue Drive. Take a left after you pass 'I Love Sushi'. Once you reach NE 8th St turn right and follow for approximately .5 miles. Turn left onto 112th Ave NE. The Meydenbauer Center will be on the right.

 Walk to the NE 12th St & 120th Ave NE bus stop and board Route 226 heading towards the Bellevue Transit Center. Disembark at the Bellevue Transit Center and walk east on NE 6th St. The Meydenbauer Center will be on the left.

Microsoft Campus

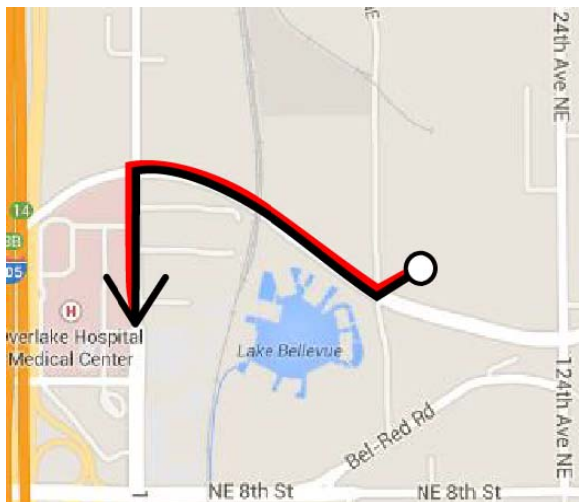



 Walk south on 124th Ave NE and take a left onto Bel-Red Rd. Follow Bel-Red Rd for 2.3 miles. Take a left onto 156th Ave NE and follow for .4 miles. Take a right onto 157th Ave NE. You have arrived at the Microsoft Campus.


 Walk south on 124th Ave NE and take a left onto NE 8th St. Board Rapid Ride Route B at the NE 8th St & 124th Ave NE stop heading towards the Redmond Transit Center. Disembark at the 156th Ave NE & NE 31st St stop. Walk south on 156th

Ave NE and take a left onto NE 157th Ave NE. Take a right onto 157th PI NE. You have arrived at the Microsoft Campus.

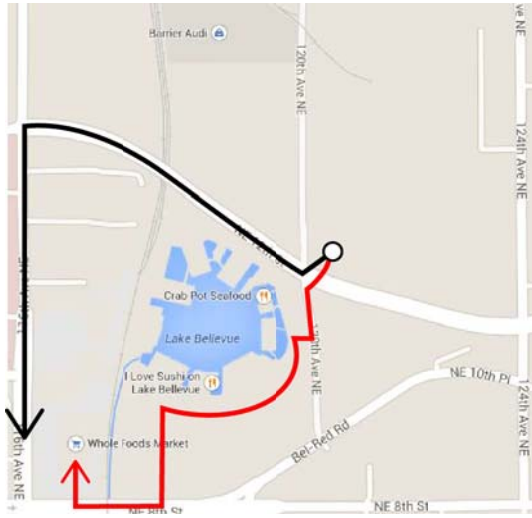
Overlake Hospital





 Walk northwest on NE 12th St for approximately .5 miles. Take a left onto 116th Ave NE. Overlake Hospital will be on the right.

 Walk to the NE 12th St & 120th Ave NE bus stop and board Route 226 heading towards the Bellevue Transit Center. Disembark at the 116th Ave NE & NE 12th St stop. Turn left onto 116th Ave NE and Overlake Hospital will be on the right.

Whole Foods

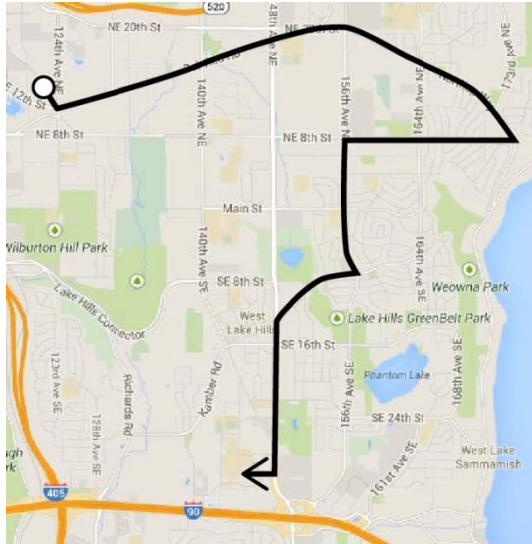



 Walk south on 120th Ave NE. Turn right onto Lake Bellevue Drive. Take a left after you pass 'I Love Sushi'. Once you reach NE 8th St turn right and walk for .1 miles. Whole Foods will be on the right.

 Walk to the NE 12th St & 120th Ave NE bus stop and board Route 226 heading towards the Bellevue Transit Center. Disembark at the NE 12th St and 116th Ave NE stop. Walk south for about .3 miles and Whole Foods will be on the right.

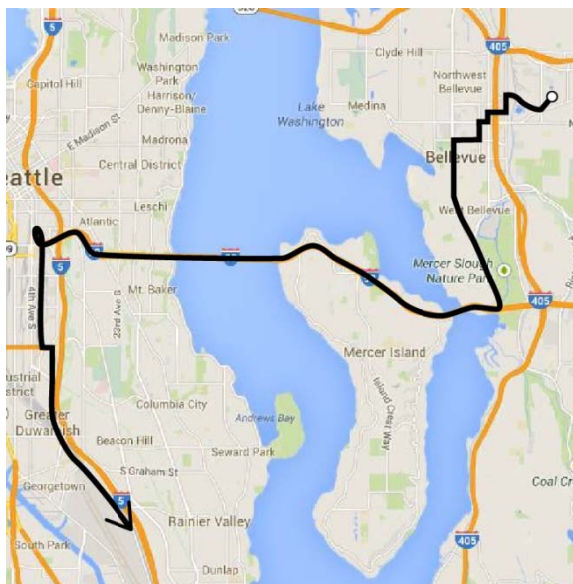
The Region


Bellevue College



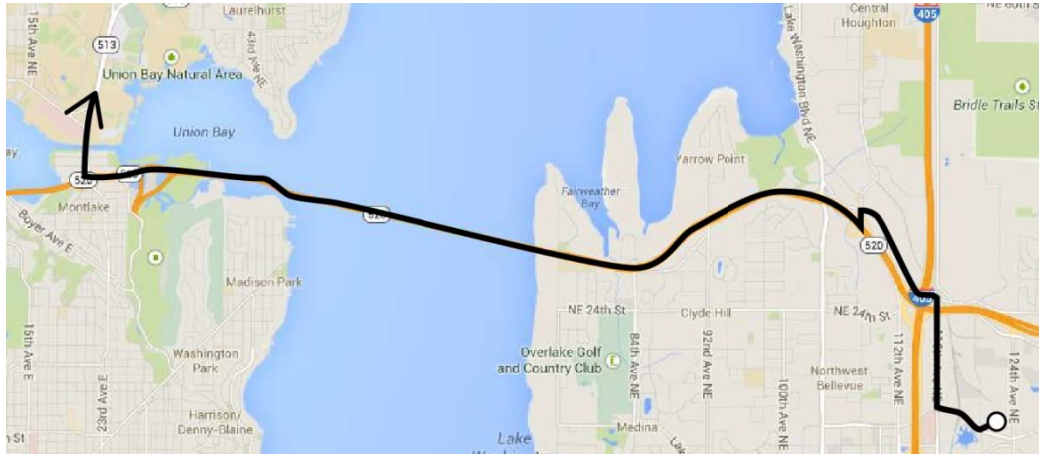
 Walk south on 124th Ave NE. Turn left onto Bel-Red Rd and board Route 226 heading towards the Eastgate Park & Ride. Disembark at the SE 24th St & 148th Ave SE stop. Walk east to 148th Ave SE. Take a right and follow south for about .2 miles. Bellevue College will be on the right.


Boeing Field



 Walk to the NE 12th St & 120th Ave NE bus stop and board Route 226 heading towards the Bellevue Transit Center. Disembark at the NE 10th St & 110th Ave NE stop and board Route 550 towards Seattle. Disembark at the International District Bus Stop and board Route 106 towards Renton. Disembark at the S Albro Pl & Stanley Ave S stop. Walk NE on S Albro Pl toward Stanley Ave S. Turn right onto Stanley Ave S. Continue straight as the road changes to 15th Ave S. Turn left onto Perimeter Rd S. Take a slight right to stay on Perimeter Rd S. Follow for about .5 miles. Turn right onto King County Airport Access Road. Boeing Field will be on the right.

University of Washington



 Walk west on NE 12th St for .3 miles and turn left onto 116th Ave NE. Board Route 234 towards Kenmore, Kirkland from the 116th Ave NE & NE 12th St bus stop. Disembark at the South Kirkland Park & Ride and board Route 255 towards Downtown Seattle, Kirkland. Disembark at the Montlake Freeway Station and walk northwest toward Montlake Boulevard E. Turn right onto Montlake Boulevard E and walk north for about .4 miles. The University of Washington campus will be on the left.